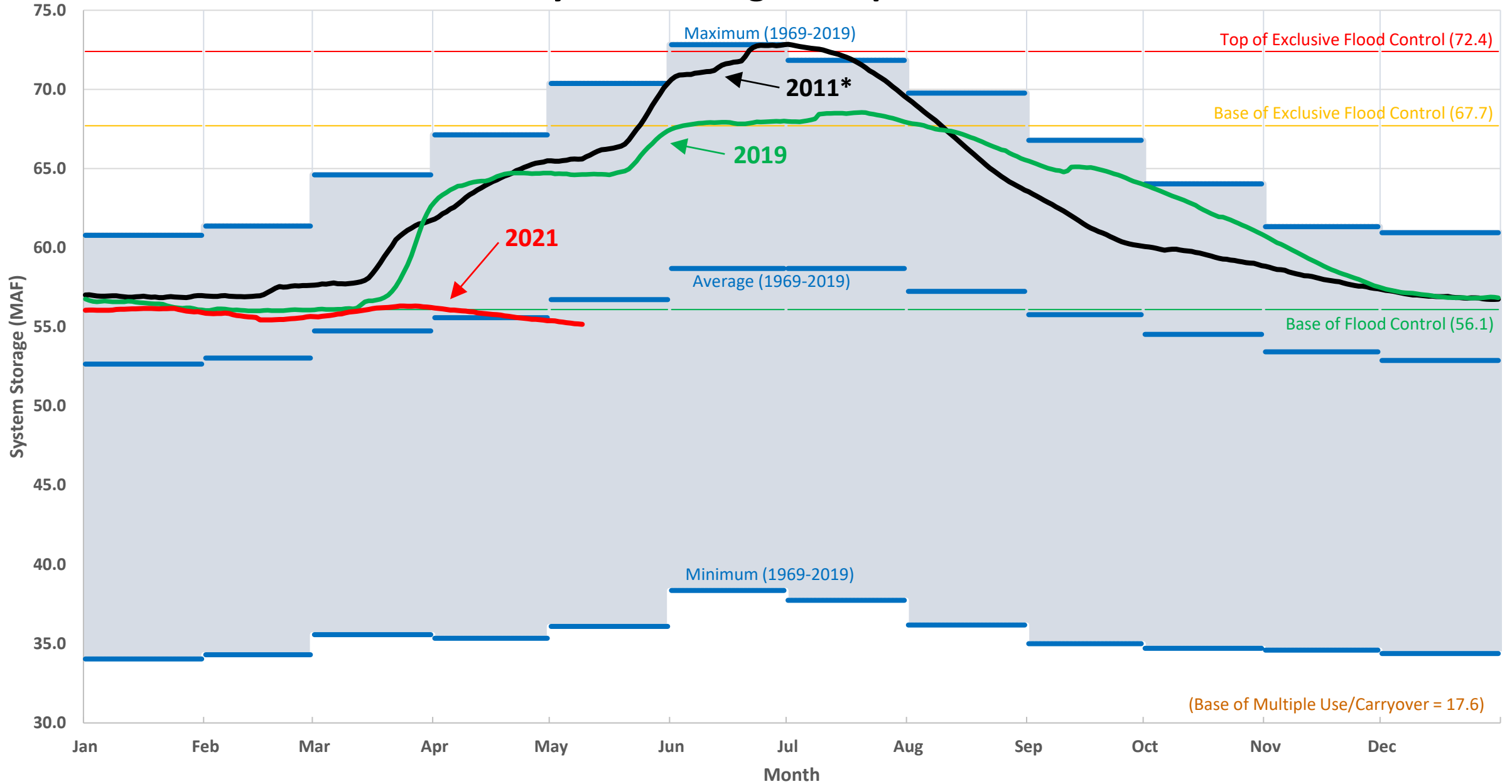
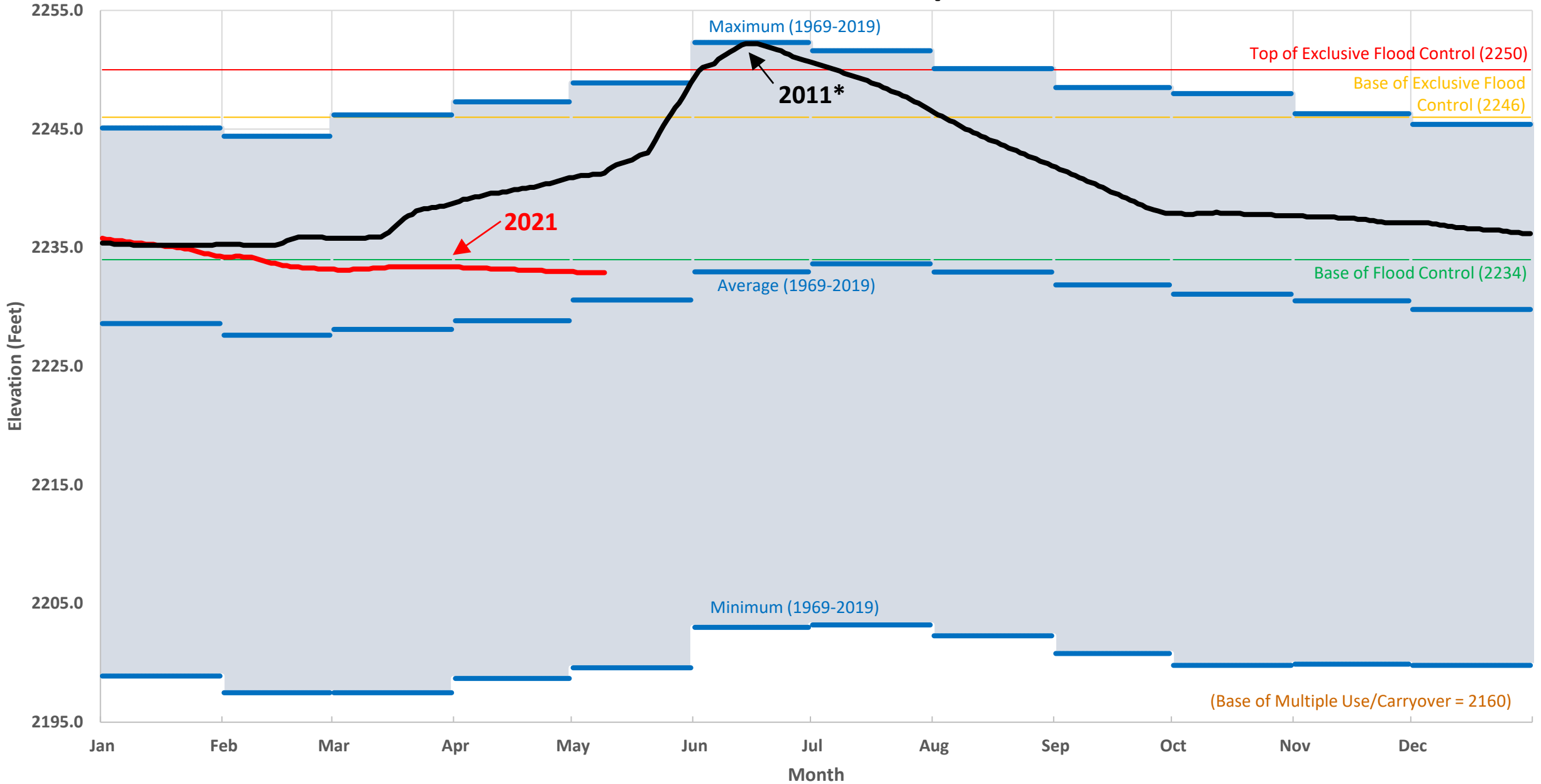


System Storage Comparison



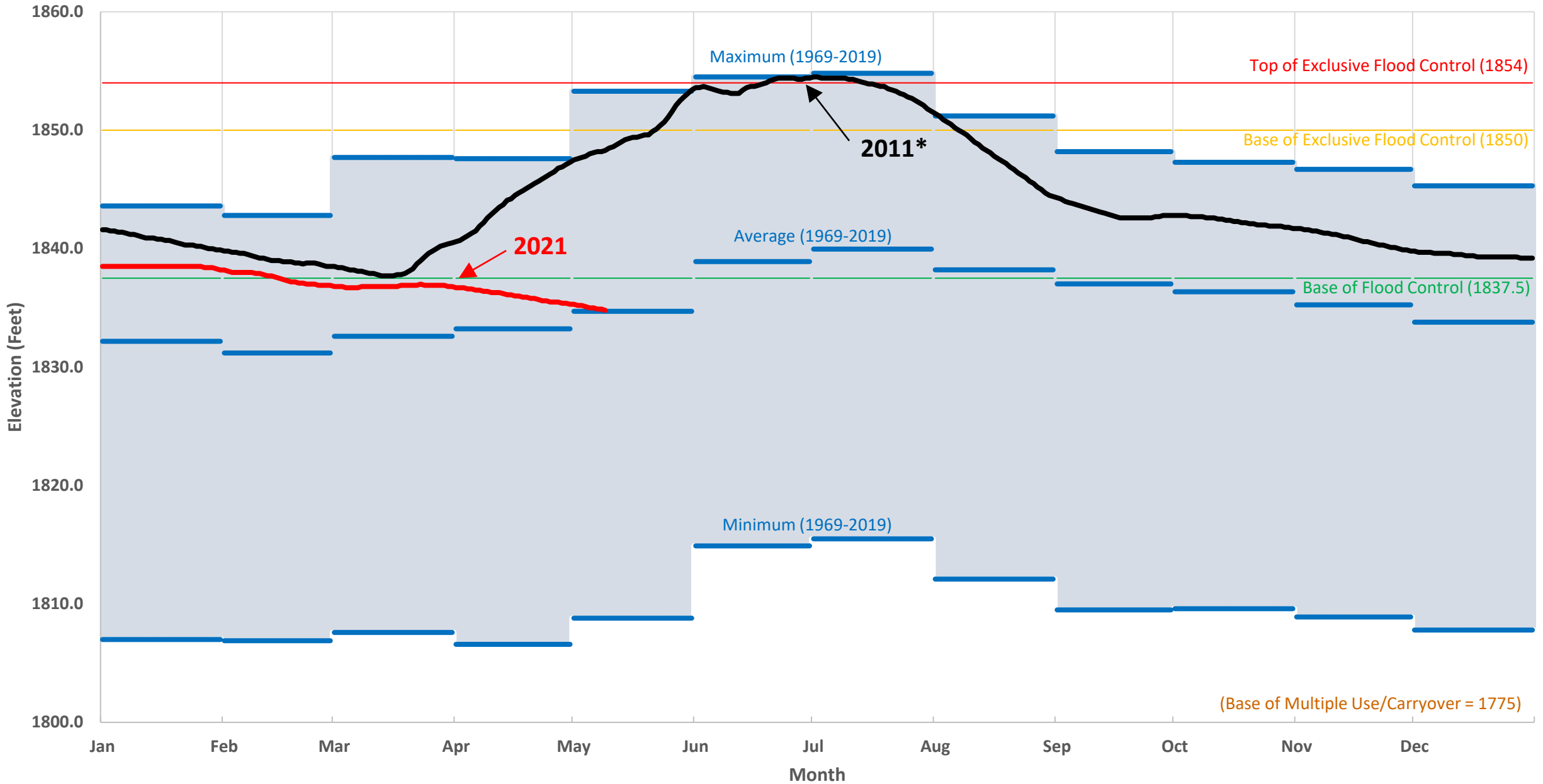
*In January 2011, the Base of Flood Control was 56.8 MAF, and the Top of Exclusive Flood Control was 73.1 MAF.

Fort Peck Elevation Comparison



*In 2011, the elevation in Fort Peck exceeded the Top of the Exclusive Flood Control zone by 2.3 feet.

Garrison Elevation Comparison



*In 2011, the elevation in Garrison exceeded the Top of the Exclusive Flood Control zone by 0.5 feet.

Oahe Elevation Comparison

